

**KIRKBY MALZEARD, LAVERTON AND DALLOWGILL PARISH COUNCIL**

**REPRESENTATION TO NYCC HIGHWAYS – AUGUST 2019**

**TRAFFIC SAFETY AND ASSOCIATED MATTERS**

**APPENDIX 2 – MAPS**

**INDEX**

**MAP 1**

The proposed 30mph speed zone within the main section of the village.  
The full extent of the zone is shown on Map 3.

**MAP 2**

The extended 20mph zone within Kirkby Malzeard.

**MAP 3**

The extended 30mph zones in Kirkby Malzeard and Laverton.

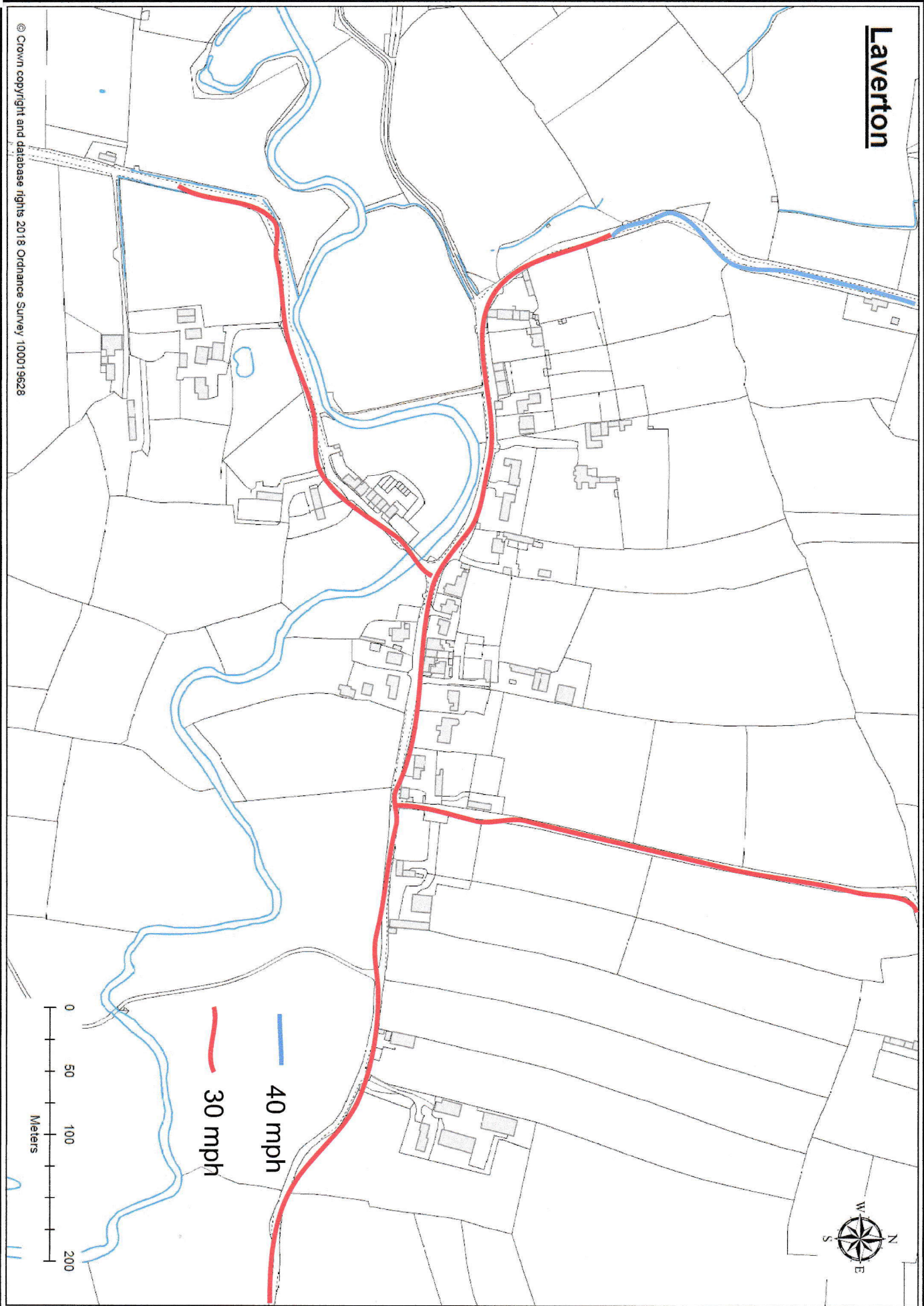
**MAP 4**

The proposed 40 mph zones.

**MAP 5**

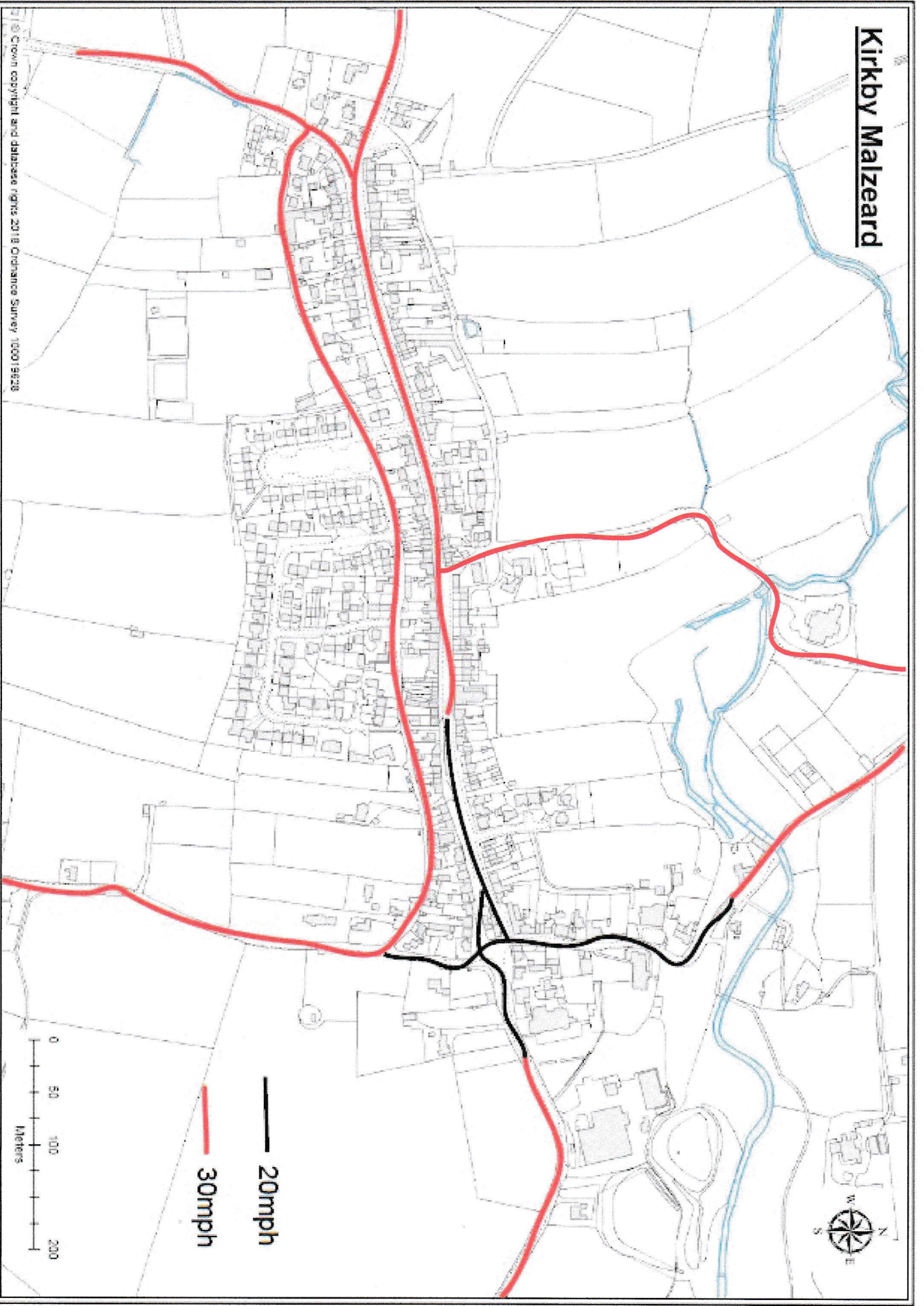
The location of the footpath between Kirkby Malzeard village and the Cemetery.

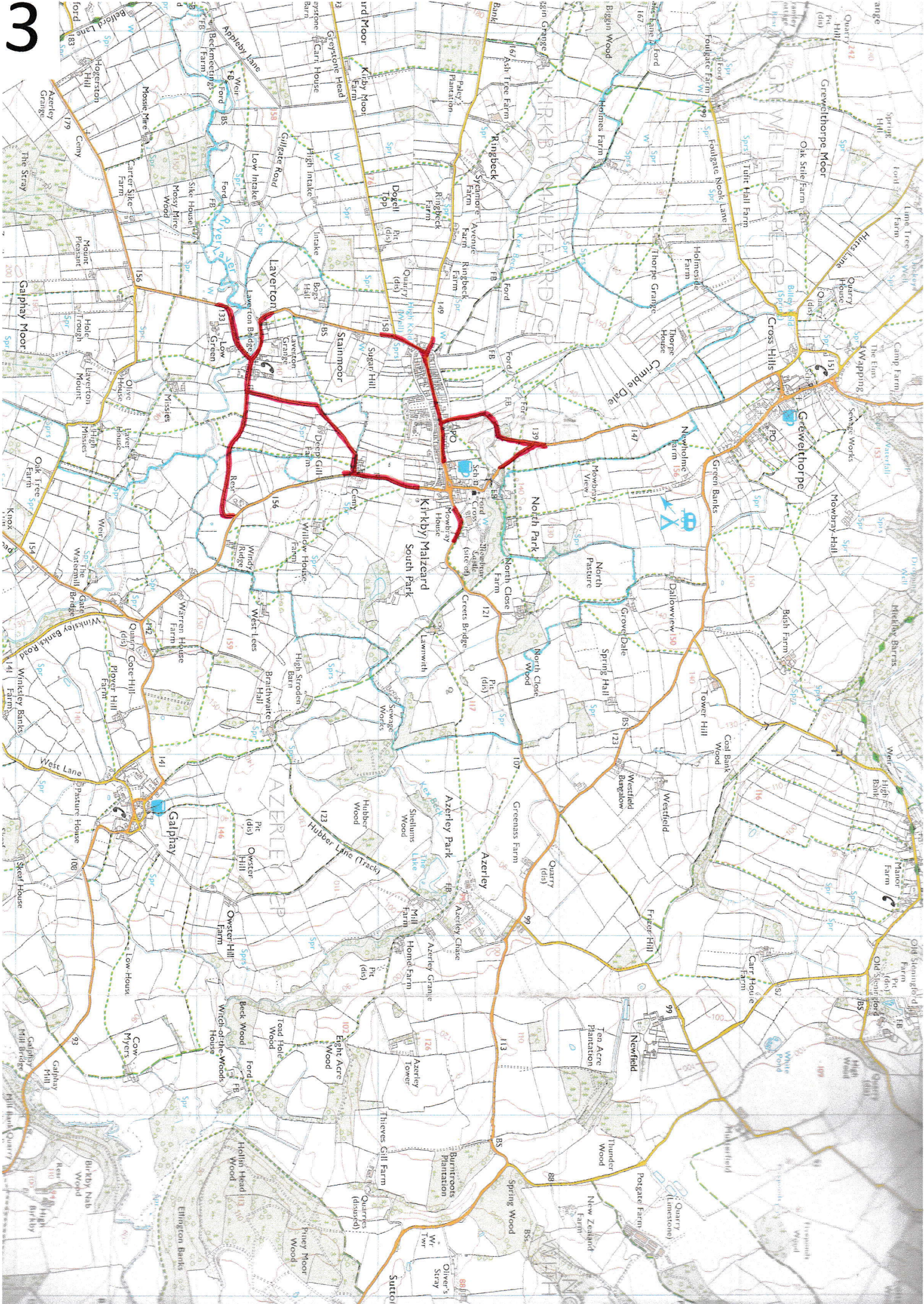
# Laverton

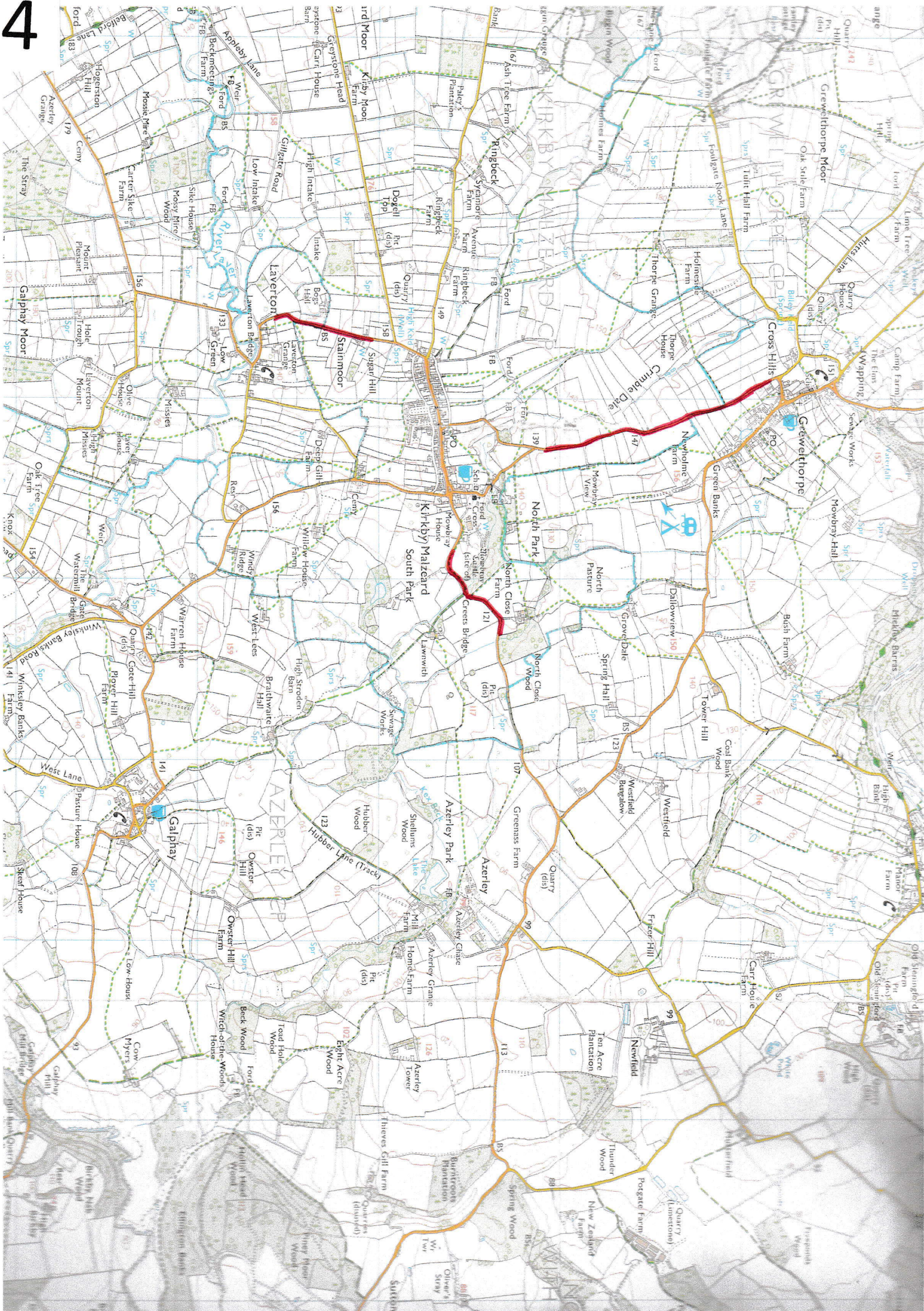


© Crown copyright and database rights 2018 Ordnance Survey 100019628

# Kirkby Malzeard







# Kirkby Malzeard

5

Copyright and database rights 2018 Ordnance Survey 100019628

